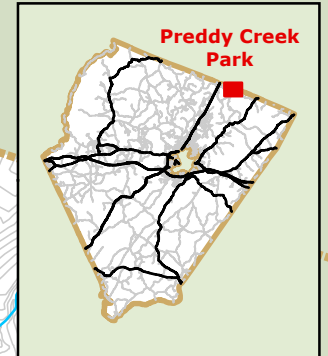


Preddy Creek Park

Albemarle County, Virginia

3690 Burnley Station Road

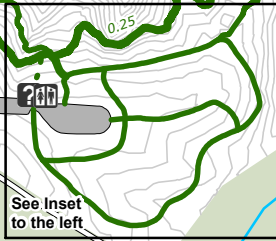
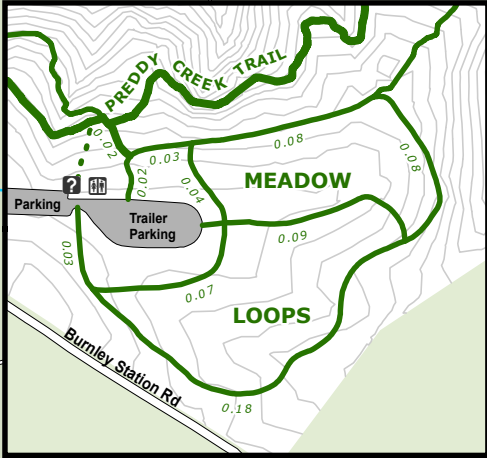
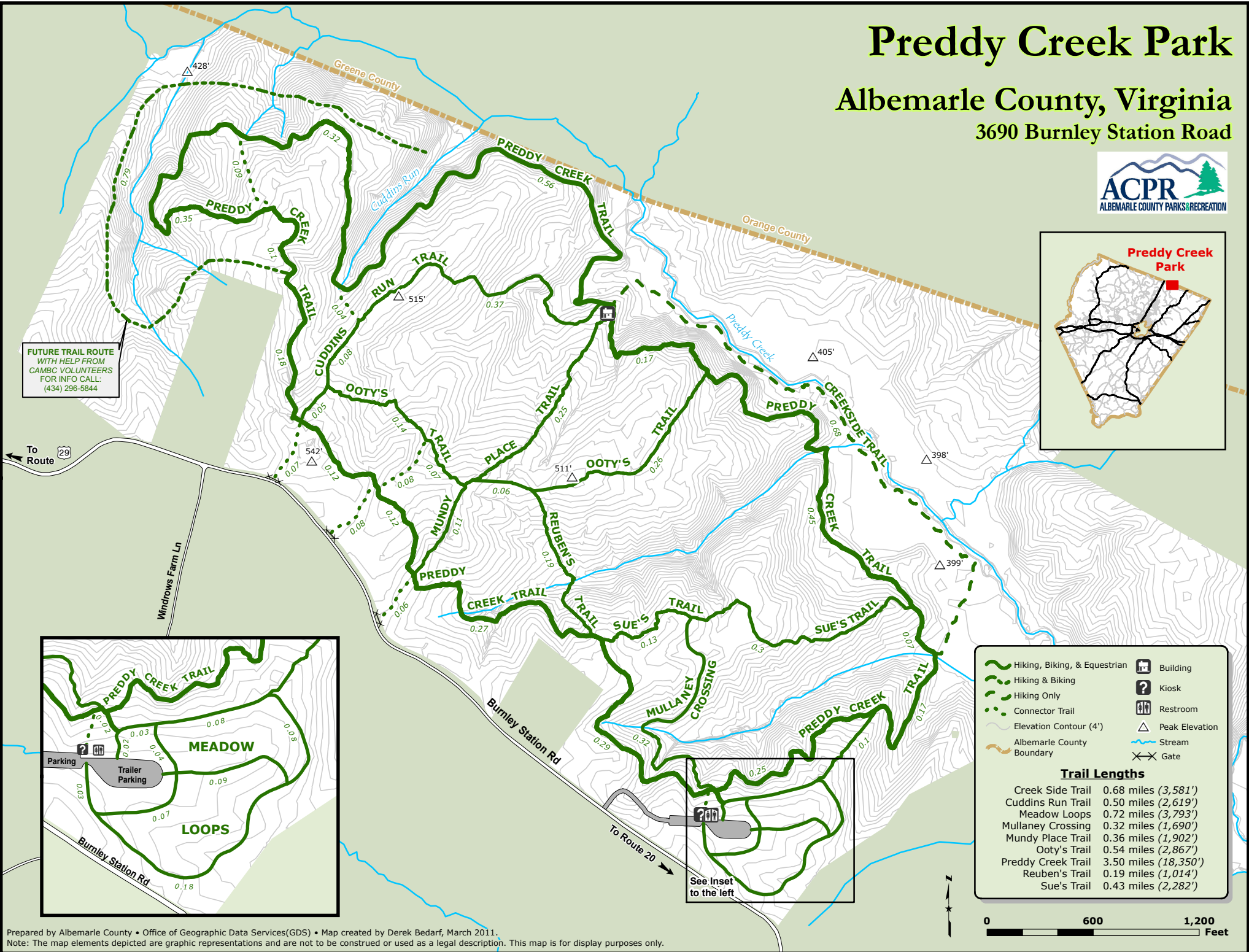


FUTURE TRAIL ROUTE
WITH HELP FROM
CAMCO VOLUNTEERS
FOR INFO CALL:
(434) 296-5844

	Hiking, Biking, & Equestrian		Building
	Hiking & Biking		Kiosk
	Hiking Only		Restroom
	Connector Trail		Peak Elevation
	Elevation Contour (4')		Stream
	Albemarle County Boundary		Gate

Trail Lengths

Creek Side Trail	0.68 miles (3,581')
Cuddins Run Trail	0.50 miles (2,619')
Meadow Loops	0.72 miles (3,793')
Mullaney Crossing	0.32 miles (1,690')
Mundy Place Trail	0.36 miles (1,902')
Ooty's Trail	0.54 miles (2,867')
Preddy Creek Trail	3.50 miles (18,350')
Reuben's Trail	0.19 miles (1,014')
Sue's Trail	0.43 miles (2,282')



Prepared by Albemarle County • Office of Geographic Data Services(GDS) • Map created by Derek Bedarf, March 2011.
Note: The map elements depicted are graphic representations and are not to be construed or used as a legal description. This map is for display purposes only.

