




CROZET HISTORIC PRESERVATION
APPLE INDUSTRY RELATED RESOURCES



Albemarle County GDS ★ January 2008 ★ Map created by Tyson Chambers.

Note: The map elements depicted are graphic representations and are not to be construed or used as a legal description.

-  Parcels
-  Structure (Apple Industry Related)
-  Potential Historic District

