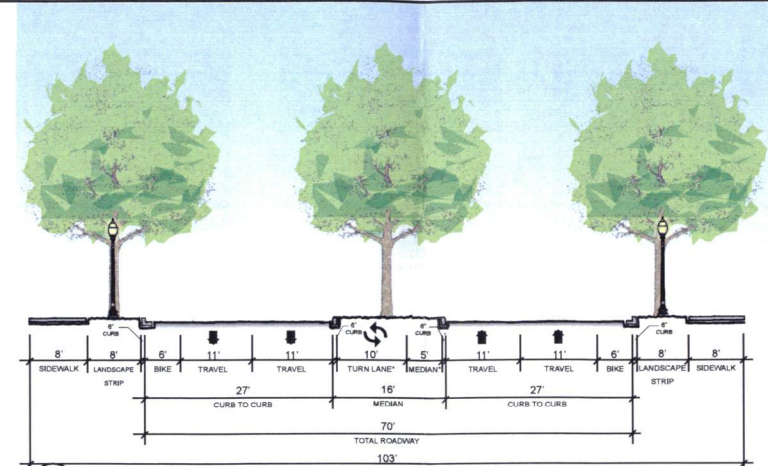
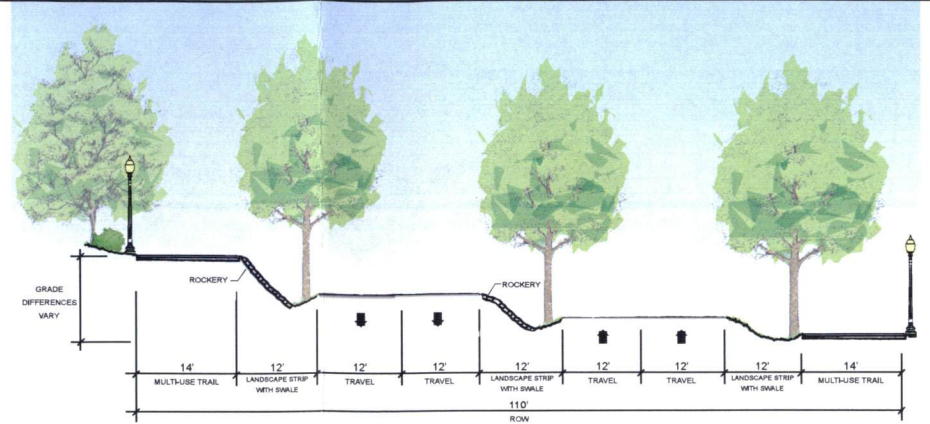


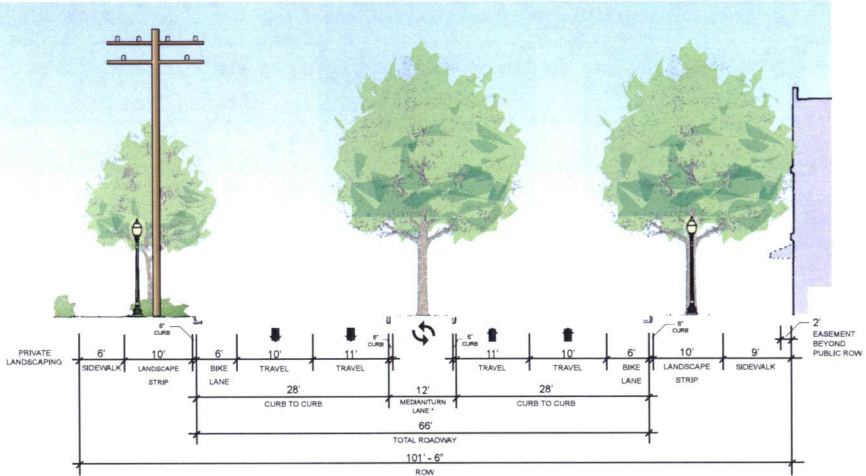
1A Rio Road East - East of Northfield Road



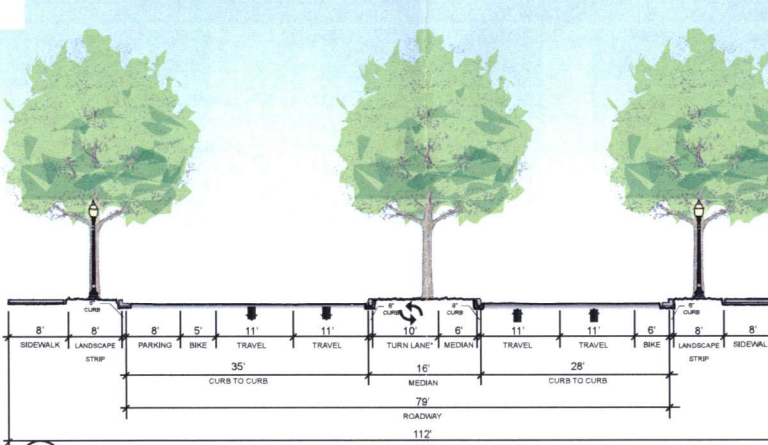
7A Berkmar North of Rio Road in Locations without Parking



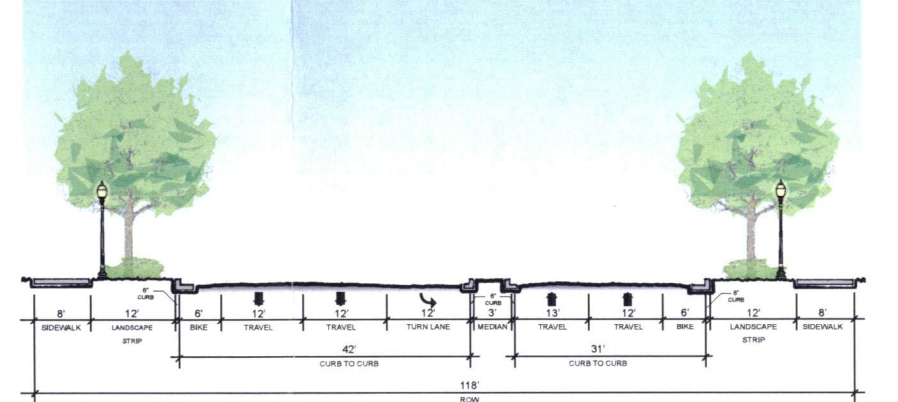
10 Berkmar North of Rio Mills Road
Note: Two crossings points needed: one north and one south of bridge



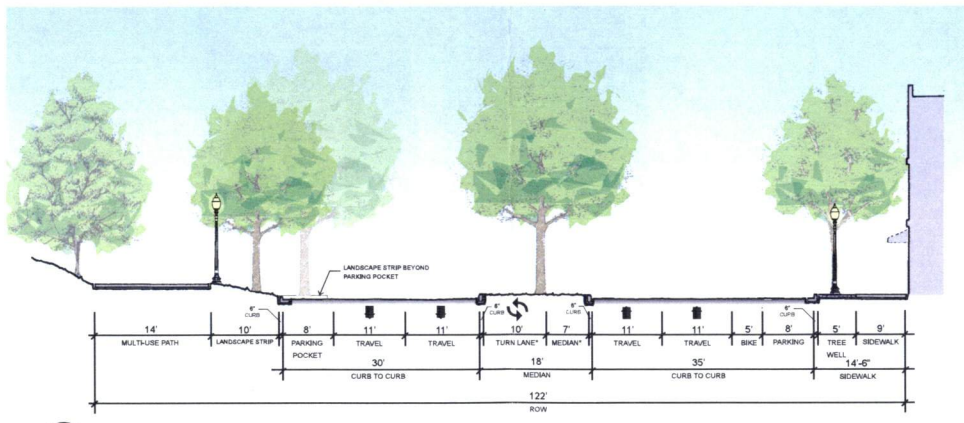
5B Rio Road West of Berkmar along Mixed-Use Frontage



7B Berkmar North of Rio Road in Locations with Parking



18 Airport Road



8 Berkmar along Infill of Sam's Club
Note: Loss of Parking in Sam's Club's Parking Lot can be minimized by implementing parking and sidewalk on the east side of the street at a time when redevelopment on the property occurs.

TRANSPORTATION STUDY

Thomas Jefferson Planning District Commission
Virginia Department of Transportation

Consulting Team:
Meyer Mohaddes Associates, Inc.
Community Design + Architecture, Inc.
Urban Advantage

MASTER PLAN
Albemarle County

Consulting Team:
Community Design + Architecture, Inc.
Meyer Mohaddes Associates, Inc.
ZHA, Inc.
Kathleen M. Galvin, Architect
Timmons Group
Urban Advantage

Four Lane Roadways

Date: 07-11-07

*Note: Turn Lane Where Needed



4.9