








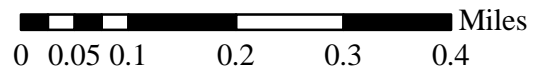


Note: This map is for display purposes only and shows parcels as of 12/31/2004. See Map Book Introduction for additional details.

Legend

-  Whittington Parcels
-  No Service
-  Water Only
-  Water and Sewer
-  Water Only To Existing Structures
-  Limited Service
-  development_areas
-  waterlines
-  sewerlines



Whittington ACSA JA Amendment; Attachment B

